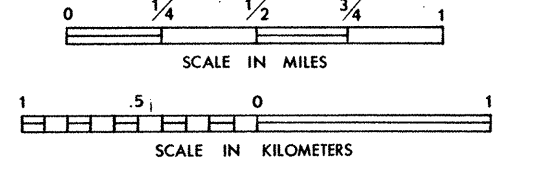

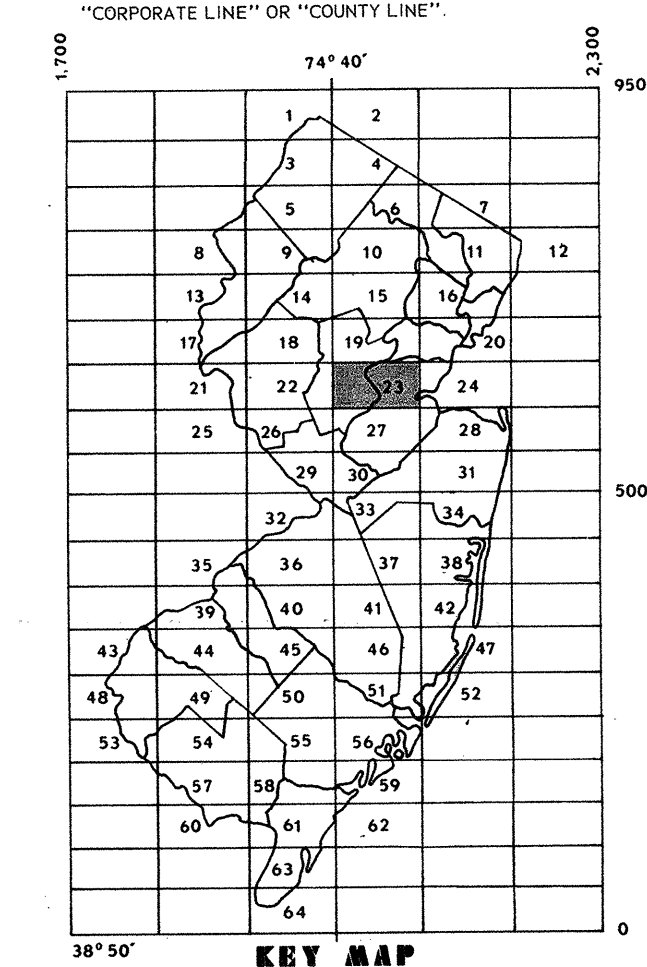




**LEGEND**

- |  |  |
|--|--|
| <p><b>GENERAL CULTURE FEATURES</b></p> <ul style="list-style-type: none"> <li>Church (Other Religious Institution)</li> <li>School Building</li> <li>Correctional Institution</li> <li>Cemetery</li> <li>County Courthouse</li> <li>State Police Station</li> <li>Motor Vehicle Inspection Station</li> <li>Shopping Center</li> <li>Drive-In Theater</li> <li>Group of Storage Tanks (Oil or Gas)</li> <li>Municipal Building or Town Hall</li> <li>Fort</li> <li>Firehouse</li> <li>Transmission Line</li> <li>Lighthouse</li> <li>Horse Racing or Speedway</li> <li>Rest Area</li> <li>U.S. Coast and Geodetic Survey Monument</li> <li>Triangulation Station</li> <li>Campgrounds, State, Boy and Girl Scout</li> <li>Forest Ranger Station</li> <li>SKI Area</li> <li>Points Between Which Distances are Measured Indicate This</li> <li>National, State, County or Municipal Park and Other Reservations</li> <li>National or State Forest</li> <li>National Monument</li> </ul> | <p><b>RAILROADS</b></p> <ul style="list-style-type: none"> <li>Railroad (Any Number of Tracks)</li> <li>Railroad Station</li> <li>Railroad Grade Crossing</li> <li>Railroad Above Road</li> <li>Railroad Below Road</li> <li>Railroad Tunnel</li> <li>Railroad Over Stream</li> <li>Railroad Abandoned</li> </ul>  |
| <p><b>NAVIGATION AND DRAINAGE</b></p> <ul style="list-style-type: none"> <li>Dam With Road</li> <li>Dam Without Road</li> <li>Dock, Pier or Landing</li> <li>Ferry</li> <li>Narrow Stream</li> <li>Wide Stream</li> <li>Canal</li> <li>Swamp or Marsh</li> <li>Lake, Pond or Reservoir</li> </ul>  | <p><b>AIRPORTS</b></p> <ul style="list-style-type: none"> <li>Military Field</li> <li>Airport, Commercial or Municipal</li> <li>Airfield, Limited Facilities</li> <li>First Aid Station</li> <li>Seaplane Base, Civil</li> <li>Heliport</li> </ul>   |
| <p><b>FEDERAL AID AND ROAD DESIGNATION</b></p> <ul style="list-style-type: none"> <li>Federal Aid Primary</li> <li>Federal Aid Secondary</li> <li>Federal Aid Urban</li> <li>End of Federal Aid Route</li> <li>Interstate Route</li> <li>U.S. Numbered Route</li> <li>State Highway</li> <li>500 Series Roads</li> <li>County Roads</li> <li>Divided Highways</li> <li>Proposed Route</li> <li>Road Under Construction</li> <li>Paved Local Roads</li> <li>Unimproved Roads</li> </ul>   | <p><b>ROAD TYPE FEATURES</b></p> <ul style="list-style-type: none"> <li>Bituminous Road (Low Type)</li> <li>Paved Road (Concrete, High Type)</li> </ul> <p><b>ROADWAY BRIDGES AND TUNNELS</b></p> <ul style="list-style-type: none"> <li>Toll (Indicates Toll Bridge)</li> <li>Drawbridge (Any Type)</li> <li>Suspension</li> <li>Arch</li> <li>Truss or Girder</li> <li>General Bridges (20 Feet and Over)</li> <li>Highway Tunnel</li> <li>Highway Grade Separation</li> </ul> |
| <p><b>FEDERAL AID SYSTEM DESIGNATION</b></p> <ul style="list-style-type: none"> <li>Primary Route</li> <li>Secondary Route</li> <li>Urban Route</li> <li>Urban Area Boundary</li> </ul>  | <p><b>GENERAL HIGHWAY MAP</b></p> <p><b>MIDDLESEX, SOMERSET AND UNION COUNTIES NEW JERSEY</b></p> <p>PREPARED BY THE<br/> <b>NEW JERSEY DEPARTMENT OF TRANSPORTATION</b><br/> <b>DIVISION OF COMPREHENSIVE TRANSPORTATION PLANNING</b><br/>     IN COOPERATION WITH<br/> <b>U.S. DEPARTMENT OF TRANSPORTATION</b><br/> <b>FEDERAL HIGHWAY ADMINISTRATION</b></p>   |



TRANSVERSE MERCATOR PROJECTION  
 COPYRIGHT 1981/ By State of New Jersey