












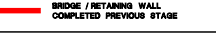
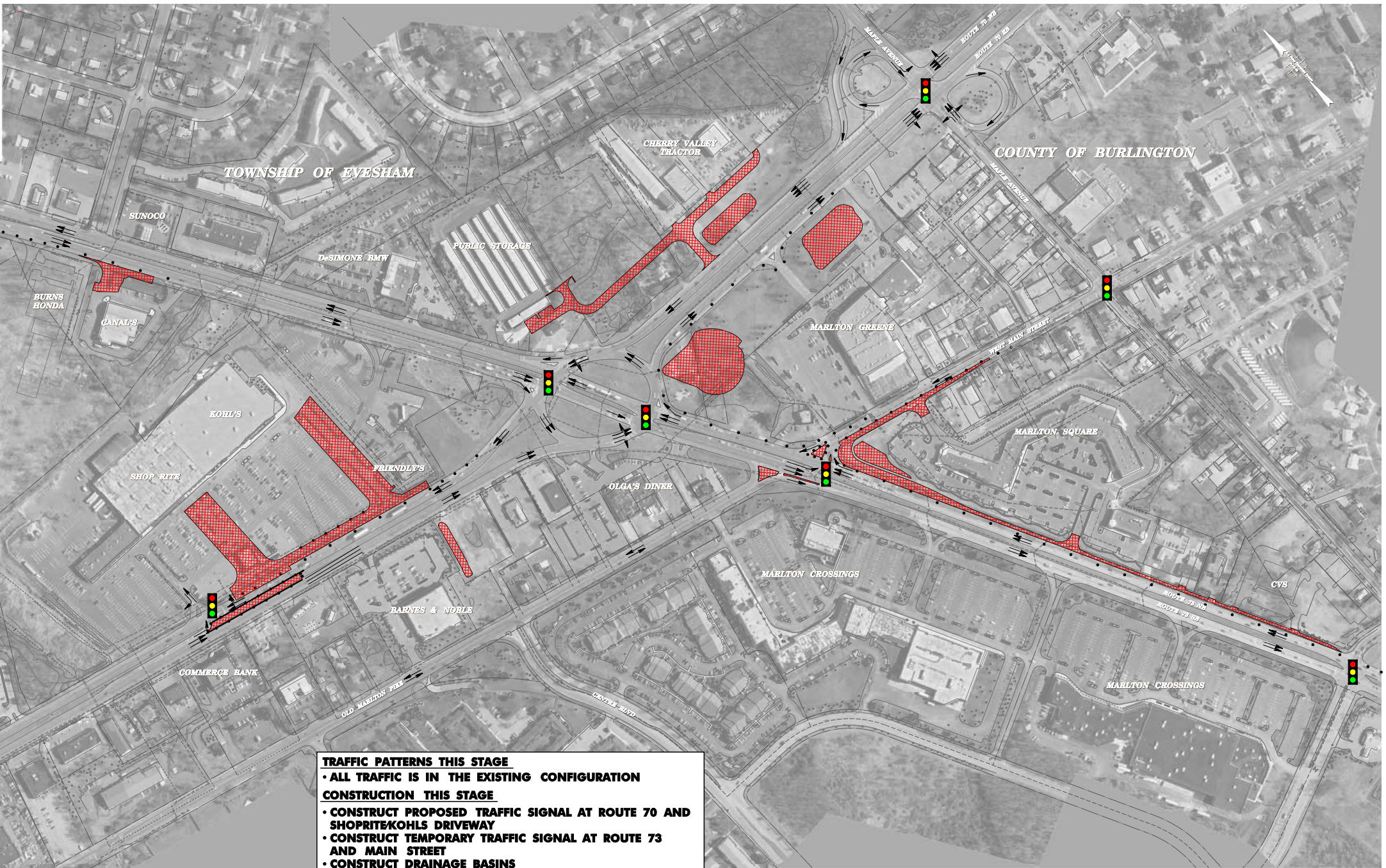


LEGEND

	CONSTRUCTION ZONE (THIS STAGE)		TEMPORARY BITUMINOUS PAVEMENT COMPLETED PREVIOUS STAGE
	TEMPORARY BARRIER (THIS STAGE)		PROPOSED BITUMINOUS PAVEMENT COMPLETED PREVIOUS STAGE
	TRAFFIC CONTROL DEVICE (DRUM / CONE / BARRICADE)		PROPOSED BITUMINOUS SHOULDER COMPLETED PREVIOUS STAGE
	LOCATION OF TRAFFIC (THIS STAGE)		PROPOSED DRIVEWAY / PARKING LOT COMPLETED PREVIOUS STAGE
	TRAFFIC DIRECTOR (THIS STAGE)		PROPOSED SIDEWALK / CONCRETE ISLAND COMPLETED PREVIOUS STAGE
	TRAFFIC SIGNAL		PROPOSED GRASS / LANDSCAPE COMPLETED PREVIOUS STAGE
			PROPOSED BASIN COMPLETED PREVIOUS STAGE
			BRIDGE / RETAINING WALL COMPLETED PREVIOUS STAGE



TRAFFIC PATTERNS THIS STAGE
 • ALL TRAFFIC IS IN THE EXISTING CONFIGURATION

CONSTRUCTION THIS STAGE

- CONSTRUCT PROPOSED TRAFFIC SIGNAL AT ROUTE 70 AND SHOPRITE/KOHL'S DRIVEWAY
- CONSTRUCT TEMPORARY TRAFFIC SIGNAL AT ROUTE 73 AND MAIN STREET
- CONSTRUCT DRAINAGE BASINS
- CONSTRUCT ROUTE 73 NB WIDENING SOUTH OF MAIN ST.
- CONSTRUCT MAIN ST. EB WIDENING
- CONSTRUCT PARKING LOT DRIVEWAYS AT SHOPRITE/KOHL'S
- CONSTRUCT SERVICE ROAD FROM ROUTE 70 TO PUBLIC STORAGE AND CHERRY VALLEY TRACTOR

STAGE 1 **N.T.S.**

URBAN ENGINEERS, INC.
 Colwick Business Center, Suite 200
 55 Haddonfield Road
 Cherry Hill, NJ 08002



NEW JERSEY DEPARTMENT OF TRANSPORTATION

**ROUTE 70 AND ROUTE 73
 MARLTON CIRCLE ELIMINATION
 TRAFFIC CONTROL & STAGING**