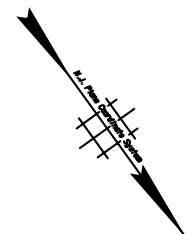


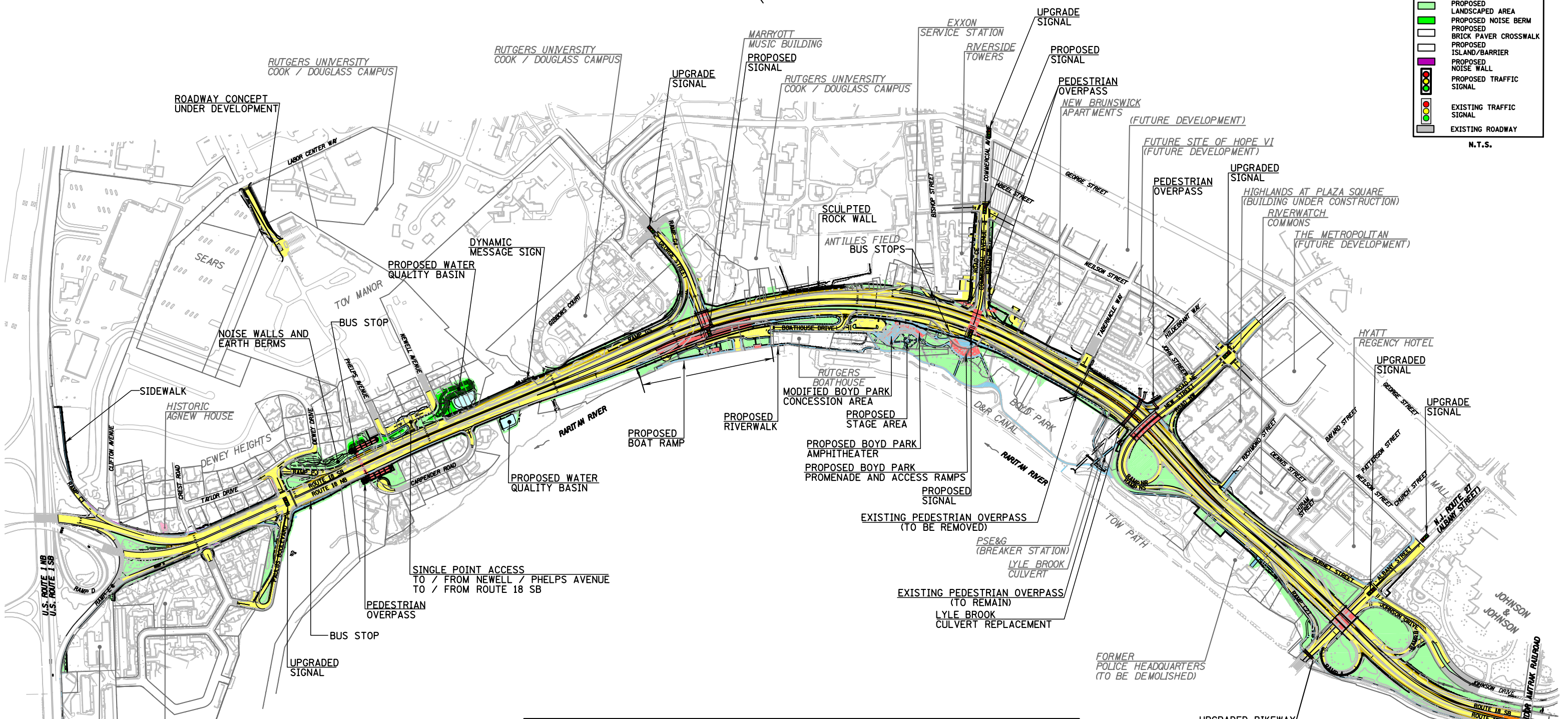
FILE: K:\RT\182F\GFS\DESIGN\DISPLAY\PRESENTATIONS\11X17AS030330.DGN
DATE: 11-APR-2003 10:44




LEGEND

[Yellow line]	PROPOSED ROADWAY OR RETAINING WALL
[Orange line]	PROPOSED SHOULDER
[Red line]	PROPOSED STRUCTURE OR RETAINING WALL
[Blue line]	PROPOSED SIDEWALK/ MULTI-USE PATH
[Green line]	PROPOSED LANDSCAPED AREA
[Light Green line]	PROPOSED NOISE BERM
[White box]	PROPOSED BRICK PAVEMENT CROSSWALK
[White box]	PROPOSED ISLAND/BARRIER
[Purple box]	PROPOSED NOISE WALL
[Traffic light symbol]	PROPOSED TRAFFIC SIGNAL
[Traffic light symbol]	EXISTING TRAFFIC SIGNAL
[Grey line]	EXISTING ROADWAY

N.T.S.





STATE OF NEW JERSEY
DEPARTMENT OF TRANSPORTATION
ROUTE 18 SECTION 2F, 7E & 11H
 CITY OF NEW BRUNSWICK, MIDDLESEX COUNTY

APRIL, 2005