

New Jersey Department of Transportation
Local Freight Impact Fund Handbook
Procedures and Criteria for
Local Freight Impact Fund Grant Program



Overview

The New Jersey Department of Transportation's (NJDOT) Local Freight Impact Fund Grant Program provides funds to the counties and municipalities who are committed to the advancement of freight projects and movement of large truck traffic that emphasize and enhance safety, renew aging infrastructure, promote economic development and support new transportation opportunities. The Freight Impact Fund program is intended to identify and elevate the opportunities and challenges that are associated with the movement of goods along county and or local roadway system to the level of importance attached to the safe and efficient movement of people.

With the adoption of Assembly Bill No. 10(4R) of 2016 , a newly created "Local Freight Impact Fund" was established for the purpose of assisting counties and local municipalities with the mitigation of impacts on the local transportation system associated with the State's freight industry.

Those counties and municipalities whose projects are selected for funding will be notified in PMRS. The grant award and/or denial letters will be included under the "LAUSP" Process within PMRS, which will specify that a contract must be awarded by the municipality or county within 36 Months from the date of grant notification. The county and or municipality shall work with the representative Local Aid district office when coordinating bid, award concurrence and invoicing.

Definitions

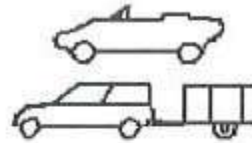
Bridge Preservation	Defined as actions or strategies that prevent, delay or reduce deterioration of bridges or bridge elements, restore the function of existing bridges, keep bridges in good condition, and extend their life. ¹
Pavement Preservation	Aimed at preserving the investment in our highway system, extending pavement life, and meeting our customers' needs. ²
Mobility	To improve access to the system and improve the efficiency of freight movement. ³
Freight Node	Classified as port facilities, warehousing and distribution centers, industrial centers, and value-added light industry. ³
Economic Development	Retention and generation of jobs, helping maintain and enhance the State's competitive position. ³
Distribution Center	The warehouse facility which holds inventory from manufacturing pending distribution to the appropriate stores. ⁴
AADT	The total volume of truck traffic on a highway segment for one year, divided by the number of days in the year. ⁴
ADT	Average number of vehicles two-way passing a specific point in a 24-hour period, normally measured throughout a year.
Widening	An increase within the existing right of way, only to upgrade lanes and/or shoulders to the required design value, exclusive of a full lane addition. ⁵
R.O.W.	Land owned by, under the jurisdiction of or to be acquired by NJDOT or lead agency (such as County, Municipality) for highway purposes or other public related purposes ⁶
Intermodal Facilities	Public highways which link the Nation's ports, rail and truck terminals airports and passenger transit terminals to the NHS. ⁷
Free Trade Zone	An area or zone set aside at or near a port or airport, under the control of the U.S. Customs Service, for holding goods duty-free pending customs clearance. ⁸
New Construction	Construction of entirely new or significant addition to existing structures.
Truck Safety and Mobility	The improvement of truck access, truck routing and truck mobility along the county/local roadway system.
Large Truck	A Large truck is defined as a medium or heavy truck, excluding buses and motor homes, with a gross vehicle weight rating (GVWR) greater than 5 Tons (10,000 pounds).

FHWA Type F Vehicle Classification Scheme

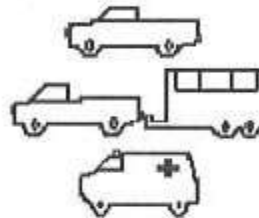
Class 1 - Motorcycles. This class includes all two- or three-wheeled motorized vehicles. These vehicles typically have a saddle-type of seat and are steered by handlebars rather than a steering wheel. This includes motorcycles, motor scooters, mopeds, motor-powered bicycles and three-wheel motorcycles.



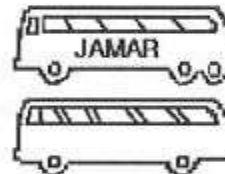
Class 2 - Passenger cars. This class includes all sedans, coupes and station wagons manufactured primarily for the purpose of carrying passengers, including those pulling recreational or other light trailers.




Class 3 - Pickups, Vans and other 2-axle, 4-tire single unit vehicles. This class includes all two-axle, four tire vehicles other than passenger cars, which includes pickups, vans, campers, small motor homes, ambulances, minibuses and carryalls. These types of vehicles which are pulling recreational or other light trailers are included.



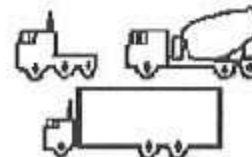
Class 4 - Buses. This class includes all vehicles manufactured as traditional passenger-carrying buses with two axles and six tires or three or more axles. This includes only traditional buses, including school and transit buses, functioning as passenger-carrying vehicles. All two-axle, four tire minibuses should be classified as Class 3. Modified buses should be considered to be trucks and classified appropriately.



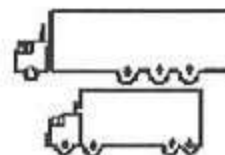
Class 5 - Two-Axle, Six-Tire Single Unit Trucks. This class includes all vehicles on a *single frame* which have *two axles and dual rear tires*. This includes trucks, camping and recreation vehicles, motor homes, etc.



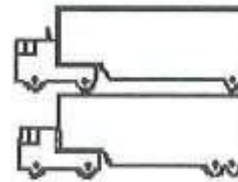
Class 6 - Three-Axle Single Unit Trucks. This class includes all vehicles on a *single frame* which have *three axles*. This includes trucks, camping and recreation vehicles, motor homes, etc.



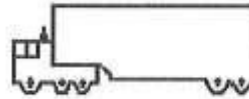
Class 7 - Four or More Axle Single Unit Trucks. This class includes all vehicles on a *single frame* with *four or more axles*.



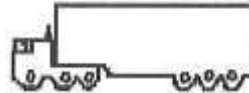
Class 8 - Four or Less Axle Single Trailer Trucks. This class includes all vehicles with *four or less axles* consisting of *two units*, in which the pulling unit is a tractor or single unit truck.



Class 9 - Five-Axle Single Trailer Trucks. This class includes all *five-axle* vehicles consisting of *two units* in which the pulling unit is a tractor or single unit truck.

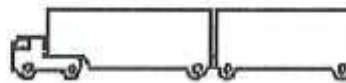


Class 10 - Six or More Axle Single Trailer Trucks. This class includes all vehicles with *six or more axles* consisting of *two units* in which the pulling unit is a tractor or single unit truck.

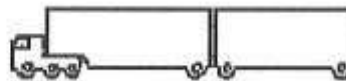


Class 11 - Five or Less Axle Multi-Trailer Trucks.

This class includes all vehicles with *five or less axles* consisting of *three or more units* in which the pulling unit is a tractor or single unit truck.



Class 12 - Six-Axle Multi-Trailer Trucks. This class includes all *six-axle* vehicles consisting of *three or more units* in which the pulling unit is a tractor or single unit truck.



Class 13 - Seven or More Axle Multi-Trailer Trucks. This class includes all vehicles with *seven or more axles* consisting of *three or more units* in which the pulling unit is a tractor or single unit truck.



The TRAX Apollyon also collects data for **Class 14 - Unclassified Vehicles.** This class includes all vehicles which the TRAX Apollyon could not process into one of the existing 13 classes. This data can be retained in your reports, or it can be redistributed by the software into the existing 13 classes based on the percentages in each of those classes.

Note: For the purposes of the Local Freight Impact Fund program, waste-disposal facilities and garbage trucks can be classified as freight nodes and freight.

Program Goals and Objectives

Program funds are appropriated by the Legislature for the improvement of public roads and bridges under county and municipal jurisdiction. The New Jersey Department of Transportation's Local Freight Impact Fund Grant Program will provide funding to counties and municipalities with the overall purpose of assisting in the implementation of public transportation freight projects for the continued safety and accessibility on the roads of New Jersey.

Municipalities and Counties have the option of selecting from 5 categories based on specific need.

- **Bridge Preservation** - to improve bridge ratings/conditions in support of large truck traffic on local/county roadway system.
- **New Construction** - to promote new construction in support of large truck traffic on local/county roadway system.
- **Pavement Preservation** - to improve pavement condition in support of large truck traffic on local/county roadway system.
- **Truck Safety and Mobility** - to improve large truck access, routing and mobility along the county/local roadway system.
- **Pedestrian Safety** - to improve pedestrian safety and access on the local/county roadway system.

General Eligibility

Counties and municipalities who are eligible for the Local Freight Impact Fund grant program **must** be in compliance with the following general eligibility requirements:

- Project must be within the jurisdictional limit of the county/municipality and owned by the county/municipality. **(Exception: Those projects that span jurisdictional limits may file jointly with that jurisdiction)**
- Project must provide access to a Port, Warehouse Distribution Center or any other Freight Node.
Applicant must provide a narrative and a map showing connectivity to a Port, Warehouse Distribution Center or any other Freight Node.
- Project must have a minimum of 10% Large Truck Volume within its limits when compared to the total ADT
A Traffic study report, must be provided for Truck volume vs ADT. If the truck percentages are less than 10% project is ineligible.

A short term traffic study report must include:

Minimum of 24 hours OR 3-7 days of traffic count data starting on a Monday. (“ In the AASHTO procedure, the first computation of the seven average days of the week allows the two Saturdays to be used to estimate the average month Saturday, while three Mondays

are used to compute the average months Monday. When these seven values are then averaged to compute the average month day, the proper balance between weekdays and weekend days can be maintained”)

- **See Appendix B for Traffic Report sample 24 hour report**
- **See Appendix C for Traffic Report sample 3-7day report**

- Applicants who select the “New Construction” category will verify that R.O.W and permits are secured or will be secured so that the project can be awarded within 36 months of grant notification if applicable.

Allowable Costs

Municipalities should refer to the articles 16:20B-4.1 and 16:20B-4.2 of [Municipal Aid Regulations](#) for eligible costs, and Counties should refer to the article 16:20A-4.1 of [County Aid Regulations](#) for eligible costs.

Typical Eligible Project

The following are examples of the range of project work that is eligible for grant funding:

Bridge Preservation

- Rehabilitation
- Widening to accommodate large trucks
- New Deck
- Replacement
- New Alignment

Truck Safety and Mobility

- Widening to accommodate large trucks
- Adding lanes
- Signal Optimization
- Surface Treatment
- Round-about with truck mounting accommodations
- **Project must have AADT from 7 day Traffic Study report**

New Construction

- Bypass to reduce congestion with a destination near a Port, Warehouse, distribution center or any other Freight Node.
- New road construction that provides access to NJ Large Truck Map access routes
- New Roadway construction to promote economic development.
 - A form of commitment should be executed by developer from conception of project.

Pavement Preservation

- Resurfacing
- Reconstruction
- Surface Treatment
- Widening to accommodate large trucks

Pedestrian Safety

- Through crosswalks
- Pedestrian-activated traffic signals
- ADA improvements
- Traffic calming measures
- Crossing island
- Curb extensions
- Improved lighting
- Improved signage
- Constructing or connecting pedestrian routes
- Sidewalk reconstruction/replacement
- Improving significant hazard conditions for pedestrians

Ineligible Projects

- Relocation costs of utility property and equipment owned by a private utility or a municipal or county utility authority.
- Betterment of any utility property or equipment, whether publicly-owned, privately-owned, or owned by a municipal or county utility authority.
- The work of any local government entity’s employees on any construction projects funded, in whole or in part, out of funds from the local aid program, per N.J.S.A. 27:1B-25.1
- Please refer to the State Aid Handbook for additional information.

A grant recipient under the local aid program shall be permitted to expend up to five percent of its aid allotment for design purposes. Additionally, municipalities qualified by the Department of Community Affairs for Urban Aid funding pursuant to N.J.S.A. 52:27D-178 et seq., or for Depressed Rural Centers Aid or any municipality demonstrating special need as approved by the Department, may, at the discretion of the Commissioner, be reimbursed for engineering and right-of-way acquisition in addition to construction costs, provided that the amount does not exceed the total amount allotted for the project.

- Justification submitted by the municipality may include its inability to advance a project due to lack of funds, lack of staff, lack of expertise, or other extenuating circumstances.
- The Commissioner’s final decision shall be based on need, on a case-by-case basis.
- Engineering or R.O.W (right-of-way) acquisition costs are otherwise ineligible, except for those deemed eligible pursuant to N.J.A.C 16:20B-4.2

Application Process

An applicant can submit up to (2) applications for each fiscal year. Applications must be submitted through the Department's online grant management system, SAGE (System for Administering Grants Electronically). A completed Resolution Agreement for each application shall be submitted through the Project Management Reporting System (PMRS): <https://www.njdotlocalaidrc.com/pmrs/>

Training and instructions on how to apply can be found on the NJDOT’s Local Aid and Economic Development website under the tab Doing Business: <http://www.state.nj.us/transportation/business/localaid/sage.shtm>.

Training and resources on how to use PMRS can be found on the “NJDOT – Local Aid Resource Center” website, by using the following link: <https://njdotlocalaidrc.com/whats-pmrs.php>

Through PMRS, users can also communicate with grant program staff, request changes, and manage grants.

The application should include the description of the transportation proposal with the approval of the local governing body. Answering all questions in the application is mandatory. Applicants shall indicate the scope of work and the supporting data. The supporting data must meet the screening selection criteria to receive funding. **Supporting data includes maps of project or projected area.**

Applicants are encouraged to enclose photographs for the purpose of visualizing the project that is to be achieved. Answers to questions asked in the on-line SAGE application, and supporting documentation supplied by the applicant shall form part of the basis upon which the applications are scored. Applicants should answer all questions to the best of their ability; if a question is not answered or the required supporting documentation is not supplied, the applicant will not receive points.

Applicant must complete all blank fields and verify all auto-filled information on ‘applicant information’ page.

Additional information about this program can also be found on the “NJDOT – Local Aid Resource Center” website, by using the following link: <https://www.njdotlocalaidrc.com/>

General Provisions

All recipients of a Local Freight Impact Fund grant will be required by NJDOT to award their projects to **construction within 36 months of grant notification**. Counties and Municipalities must provide information in the application to support their project’s construction readiness if applicable. This information will be considered carefully in evaluation of applications.

Project Selection Criteria

Projects are evaluated in the field and scored based on the existing conditions and information provided in the applications. Projects addressing equity criteria in areas of low-income earners and ethnic minorities will receive additional consideration, if pedestrian and/or bicycle improvements are proposed. Failure to complete the proposed pedestrian and/or bicycle improvements during construction can result in withholding grant funds at the time of final payment. Projects utilizing FHWA Proven Safety Countermeasures may be given additional consideration. <https://highways.dot.gov/safety/proven-safety-countermeasures>

Project Selection Process

Upon review of all applications and subsequent rankings a list of recommended projects is forwarded to the commissioner of Transportation for consideration and approval. Once approved by the commissioner, all municipalities and counties are notified in writing of the disposition of their application.

Design Guidelines

All transportation related facilities must meet minimum AASHTO standards and the standards of the “Manual on Uniform Traffic Control Devices” (MUTCD). For all municipalities and counties that accept federal or state funded grants from the NJDOT are required to comply with the provisions of title II of the Americans with Disabilities Act of 1990 (ADA) and with section 504 of the Rehabilitation Act of 1973 to the fullest extent possible. ADA guidance can be found on the NJDOT website at:

<https://www.state.nj.us/transportation/business/localaid/documents/ADA-FHWA.pdf>

Proposed road and bridge improvements shall conform to the current design standards utilized by the Department, incorporated herein by reference, as amended and supplemented, including, but not limited to, the appropriate American Association of State Highway and Transportation Officials (AASHTO) publications. These publications are available for review at:

https://bookstore.transportation.org/direct_order_form.aspx

The New Jersey Complete Streets Design Guide presents tools and methodologies for designing Complete Streets in a variety of settings, with attention to the specific needs of each community. The guide can be used by municipal and state agency staff, design professionals, private developers, community groups, and others involved in the planning and design of streets in New Jersey. The guide is intended to inform all projects that impact the public right-of-way, including the construction of new streets and improvements to existing streets. Standards in this guide are a compilation of current best practice guidance and do NOT supersede any existing federal, state, or city laws, rules, or regulations. This guide is available to view here:

https://www.state.nj.us/transportation/eng/completestreets/pdf/NJCS_DesignGuide.pdf

The Transportation Research Board (TRB) National Cooperative Highway Research Program (NCHRP) has developed advanced guidelines for roundabouts. These are published on the TRB’s website: <https://www.trb.org/NCHRP/NCHRP.aspx>

Roundabouts to be designed in accordance with the MUTCD, NJDOT Roadway Design Manual, and most current applicable AASHTO and NCHRP guidelines.

Program Administration

This handbook is intended to be used as a guide by County and Municipal Officials and Engineers in the administration of projects applying for or receiving funds through the Local Freight Impact Fund Program. The Division of Local Aid and Economic Development District Offices (District Office) administer the Programs and are strategically located close to their customers to build a better partnership with local government officials and engineers. The District Office personnel are there to assist you with every phase of the Local Freight Impact Fund Program process. Ongoing communication with you will help us provide quality services and

ensure improved delivery of local projects under this program.

You are encouraged to contact your District Office for information or assistance regarding State Aid or any other transportation related matter or visit www.state.nj.us/transportation/

Contact Persons:

District 1

200 Stierli Court
Mount Arlington, NJ 07856
Phone: (973) 810-9120
Fax: (973) 601-0049
Morris, Passaic, Sussex and Warren

District 2

153 Halsey Street - 5th floor
Newark, NJ 07102
Phone: (862) 350-5730
Fax: (973) 648-4547
Bergen, Essex, Hudson, and
Union

District 3

1035 Parkway Avenue
P.O. Box 600
Trenton, NJ 08625
Phone: (609) 963-2020
Fax: (609) 530-8044
Hunterdon, Middlesex, Mercer,
Monmouth, Ocean and Somerset

District 4

1 Executive Campus
Route 70 West, 3rd Floor
Cherry Hill, NJ 08002
Phone: (856) 414-8414
Fax: (856) 486-6771
Atlantic, Burlington, Camden, Cape May
Cumberland, Gloucester, and Salem

Appendix A

1. https://pavementvideo.s3.amazonaws.com/2015_NEBPP/PDF/7%20-%20NJDOT%20Bridge%20Preservation%20and%20Asset%20Management%20Strategies_Oliveto.pdf
2. <https://www.fhwa.dot.gov/publications/publicroads/00jan/pavement.cfm>
3. <https://www.nj.gov/transportation/freight/plan/pdf/NewJerseyStatewideFreightPlan2023.pdf>
4. <https://ops.fhwa.dot.gov/Freight/fpd/glossary/index.htm>
5. <http://www.state.nj.us/transportation/eng/documents/procedures/pdf/ProcMan.pdf>
6. https://www.nj.gov/transportation/eng/documents/ROWE/pdf/ROWE_Manual_2022.pdf
7. https://ops.fhwa.dot.gov/freight/freight_analysis/nhs_connectors/role_nhs_conn/role_sys_conn_2.htm
8. <https://ops.fhwa.dot.gov/freight/fpd/glossary/index.htm#f>
9. https://www.fhwa.dot.gov/policyinformation/tmguides/tmg_2013/traffic-monitoringtheory.cfm

Appendix B

Sample 24 Hr. Traffic Study

As authorized by the Township of North Bergen, [REDACTED] Engineering has completed its analysis of the traffic conditions of this section of 91st Street. This report summarizes our findings.

PROJECT SCOPE

This traffic study provides information as it relates specifically to large truck traffic along this industrial stretch of roadway. 91st Street, west of Tonnelle Avenue, is a two-way industrial road that is frequently used by large trucks and freight vehicles. It connects the heavily trafficked Tonnelle Avenue (aka US Route 1 & 9) with several important trucking facilities and freight nodes in both North Bergen and in the neighboring Borough of Fairview.

PURPOSE OF STUDY

The purpose of this study is to determine if the current conditions of the project roadway meet the minimum requirements for eligibility within the Local Freight Impact Fund guidelines. The Township of North Bergen is considering improvements to 91st Street to maintain the roadway as a viable and safe route for large truck traffic and improve the local transportation system associated with the freight industry.

METHOD OF ANALYSIS

- I. Data Collection – The data was collected during a 24-hour traffic count on Tuesday, December 11, 2018. The equipment used to perform the count was a TRAX Apollyon recorder. This device utilizes road tubes to collect various data statistics, including measuring both the volume of all vehicles passing through this corridor as well as the percentage of large trucks that utilize this roadway. Large trucks are defined as any vehicle, excluding buses and motor homes, with a gross vehicle rating (GVWR) greater than 5 tons (10,000 pounds). Data was collected at a location approximately 1,000 feet west of Tonnelle Avenue. Results of this study can be found on the next page.
- II. Minimum Requirements – To be eligible for funding, the project roadway needed a large truck volume percentage of at least 10%

SUMMARY AND CONCLUSIONS

The large truck traffic volume was determined to support the eligibility of the application for the project roadway. The average daily traffic for this stretch of 91st Street was quantified to be just under 3,800 vehicles per day and the large truck percentage was calculated to be **18.5%**, which is more than the required minimum (10%). The results of this study indicate that the large truck percentage along 91st Street is significant.

TRAFFIC DATA

LOCATION: 91ST STREET

(WEST OF TONNELLE AVENUE)

Township of North Bergen, Hudson County, New Jersey

TRAFFIC COUNT DATE: TUESDAY, DECEMBER 11, 2018

Start Time	Light Vehicles		Large Trucks	
	Westbound Volume	Eastbound Volume	Westbound Volume	Eastbound Volume
12:00 AM	1	8	0	0
12:15 AM	5	0	5	0
12:30 AM	1	1	0	1
12:45 AM	1	3	0	2
1:00 AM	1	3	0	1
1:15 AM	0	2	2	0
1:30 AM	0	1	0	0
1:45 AM	3	1	1	1
2:00 AM	0	2	0	0
2:15 AM	1	0	2	0
2:30 AM	0	4	2	1
2:45 AM	1	3	3	1
3:00 AM	3	4	3	5
3:15 AM	6	5	3	4
3:30 AM	8	2	6	3
3:45 AM	4	13	2	9
4:00 AM	15	4	3	4
4:15 AM	14	4	3	7
4:30 AM	16	9	3	4
4:45 AM	23	12	6	2
5:00 AM	31	14	3	4
5:15 AM	32	38	10	4
5:30 AM	45	27	4	11
5:45 AM	70	33	5	7
6:00 AM	27	30	3	12
6:15 AM	32	14	2	6
6:30 AM	22	23	4	9
6:45 AM	34	8	6	3
7:00 AM	18	22	3	2
7:15 AM	25	10	3	5
7:30 AM	20	17	6	3
7:45 AM	17	21	4	5

TRAFFIC DATA

**LOCATION: 91ST STREET
(WEST OF TONNELLE AVENUE)**

Township of North Bergen, Hudson County, New Jersey

TRAFFIC COUNT DATE: TUESDAY, DECEMBER 11, 2018

Start Time	Light Vehicles		Large Trucks	
	Westbound Volume	Eastbound Volume	Westbound Volume	Eastbound Volume
8:00 AM	16	10	5	3
8:15 AM	17	12	1	6
8:30 AM	19	12	4	2
8:45 AM	33	7	3	2
9:00 AM	21	22	5	4
9:15 AM	32	11	11	2
9:30 AM	20	17	8	7
9:45 AM	17	14	9	13
10:00 AM	20	13	10	6
10:15 AM	21	16	6	8
10:30 AM	22	29	10	7
10:45 AM	20	18	7	4
11:00 AM	22	17	5	5
11:15 AM	22	17	1	4
11:30 AM	12	21	4	5
11:45 AM	27	14	7	2
12:00 PM	30	22	4	3
12:15 PM	27	20	4	5
12:30 PM	21	18	6	3
12:45 PM	26	16	3	7
1:00 PM	17	19	9	7
1:15 PM	27	17	3	9
1:30 PM	25	18	3	5
1:45 PM	22	30	10	3
2:00 PM	21	21	7	5
2:15 PM	26	25	7	10
2:30 PM	20	22	1	6
2:45 PM	30	23	2	9
3:00 PM	19	23	4	2
3:15 PM	16	22	8	5
3:30 PM	21	18	2	3
3:45 PM	30	24	7	0
4:00 PM	27	31	4	3
4:15 PM	15	25	4	7
4:30 PM	41	38	2	4
4:45 PM	21	21	2	5

TRAFFIC DATA

**LOCATION: 91ST STREET
(WEST OF TONNELLE AVENUE)**

Township of North Bergen, Hudson County, New Jersey

TRAFFIC COUNT DATE: TUESDAY, DECEMBER 11, 2018


Start Time	Light Vehicles		Large Trucks	
	Westbound Volume	Eastbound Volume	Westbound Volume	Eastbound Volume
5:00 PM	25	27	2	2
5:15 PM	34	16	2	5
5:30 PM	39	16	3	4
5:45 PM	30	20	0	6
6:00 PM	22	27	3	5
6:15 PM	23	20	3	2
6:30 PM	16	24	1	1
6:45 PM	13	12	1	2
7:00 PM	23	14	6	2
7:15 PM	19	12	1	3
7:30 PM	18	11	2	3
7:45 PM	20	17	0	2
8:00 PM	13	13	3	1
8:15 PM	9	12	0	1
8:30 PM	5	9	1	1
8:45 PM	12	2	3	4
9:00 PM	8	25	1	4
9:15 PM	16	8	4	4
9:30 PM	10	9	4	4
9:45 PM	11	10	0	4
10:00 PM	6	9	0	2
10:15 PM	5	4	1	0
10:30 PM	2	4	0	2
10:45 PM	3	4	0	0
11:00 PM	5	6	3	1
11:15 PM	5	5	1	0
11:30 PM	4	5	4	0
11:45 PM	3	5	4	1
SUBTOTAL	1,698	1,387	338	363
	3,085		701	
ADT	3,786			

Large Truck Volume (%)

18.5%

Appendix C

Sample 3-7 Day Traffic Study



January 8, 2019

VEHICLE COUNT SUMMARY

█ has completed a traffic study regarding existing heavy truck traffic along 16th Street, which is enclosed for your review. Traffic vehicle counts were conducted with an automatic traffic recorder (ATR). The results, as classified by FHWA Scheme 6, indicate that approximately 80 percent of the total vehicles counted are classified as "heavy vehicles". Automatic traffic data was recorded November 2017 and data was manually field verified in December 2018.

█ Engineering trusts you will find the above in order. Should you have any questions or require additional information, please do not hesitate to contact this office.

Very truly yours,



Engineering Associates

Site Code: 16
Station ID:

Latitude: 0' 0.0000 South

Direction 1

Start Time	Cars & Bikes	Trailer	2 Axle Long	Single Unit	2 Axle 6 Tire	3 Axle Single	4 Axle Single	<5 Axl Double	5 Axle Double	>6 Axl Double	<6 Axl Multi	6 Axle Multi	>6 Axl Multi	Not Classe	Total
11/09/1															
7															
01:00															
02:00															
03:00															
04:00															
05:00															
06:00															
07:00															
08:00															
09:00															
10:00															
11:00															
12 PM															
13:00															
14:00	0	4	1	30	10	0	0	0	0	0	0	0	0	0	45
15:00	0	10	0	39	17	0	0	0	0	0	0	0	0	2	68
16:00	0	6	0	15	2	0	0	0	0	0	0	0	0	0	23
17:00	0	8	0	14	2	0	0	0	0	0	0	0	0	0	24
18:00	3	7	0	7	1	0	0	0	0	0	0	0	0	0	18
19:00	2	10	0	13	5	0	0	0	0	0	0	0	0	0	30
20:00	0	0	0	1	3	0	0	0	0	0	0	0	0	1	5
21:00	0	6	0	4	5	0	0	0	0	0	0	0	0	0	15
22:00	0	4	0	2	4	0	0	0	0	0	0	0	0	0	10
23:00	4	0	0	3	3	0	0	0	0	0	0	0	0	0	10
Total	9	55	1	128	52	0	0	0	0	0	0	0	0	3	248
Percent	3.6%	22.2%	0.4%	51.6%	21.0%	0.0%	0.0%	0.0%	0.0%	0.0%	0.0%	0.0%	0.0%	1.2%	
AM Peak Vol.															
PM Peak Vol.	23:00	15:00	14:00	15:00	15:00									15:00	15:00
	4	10	1	39	17									2	68

[REDACTED] **Engineering Associates**
[REDACTED]

Site Code: 16
Station ID:

Latitude: 0' 0.0000 South

Direction 1															
Start Time	Bikes	Cars & Trailer	2 Axle Long	Single Unit	2 Axle 6 Tire	3 Axle Single	4 Axle Single	<5 Axl Double	5 Axle Double	>6 Axl Double	<6 Axl Multi	6 Axle Multi	>6 Axl Multi	Not Classe	Total
11/10/1															
7	0	3	0	1	1	0	0	0	0	0	0	0	0	0	5
01:00	0	1	0	1	0	0	0	0	0	0	0	0	0	0	2
02:00	0	0	0	2	1	0	0	0	0	0	0	0	0	0	3
03:00	0	3	0	4	2	0	0	0	0	0	0	0	0	0	9
04:00	0	5	0	5	9	0	0	0	0	0	0	0	0	0	19
05:00	0	10	0	18	23	0	0	0	0	0	0	0	0	0	51
06:00	3	18	0	33	38	0	0	0	0	0	0	0	0	2	94
07:00	3	8	0	26	32	0	0	0	0	0	0	0	0	2	71
08:00	0	4	0	30	10	0	0	0	0	0	0	0	0	0	44
09:00	1	8	2	24	7	0	0	0	0	0	0	0	0	2	44
10:00	3	10	0	26	5	0	0	0	0	0	0	0	0	2	46
11:00	1	8	0	21	6	1	0	0	0	0	0	0	0	2	39
12 PM	0	7	0	25	12	0	0	0	0	0	0	0	0	2	46
13:00	1	8	0	35	13	1	0	0	0	0	0	0	0	2	60
14:00	0	8	0	29	6	0	0	0	0	0	0	0	0	0	43
15:00	1	5	0	34	16	0	0	0	0	0	0	0	0	0	56
16:00	0	6	0	8	9	0	0	0	0	0	0	0	0	0	23
17:00	1	2	0	7	8	0	0	0	0	0	0	0	0	0	18
18:00	0	10	0	7	1	0	0	0	0	0	0	0	0	0	18
19:00	0	2	0	17	2	0	0	0	0	0	0	0	0	0	21
20:00	0	1	0	2	1	0	0	0	0	0	0	0	0	0	4
21:00	0	1	0	4	1	0	0	0	0	0	0	0	0	0	6
22:00	0	0	0	0	0	0	0	0	0	0	0	0	0	0	0
23:00	0	1	0	7	2	0	0	0	0	0	0	0	0	0	10
Total	14	129	2	366	205	2	0	0	0	0	0	0	0	14	732
Percent	1.9%	17.6%	0.3%	50.0%	28.0%	0.3%	0.0%	0.0%	0.0%	0.0%	0.0%	0.0%	0.0%	1.9%	
AM Peak	06:00	06:00	09:00	06:00	06:00	11:00								06:00	06:00
Vol.	3	18	2	33	38	1								2	94
PM Peak	13:00	18:00		13:00	15:00	13:00								12:00	13:00
Vol.	1	10		35	16	1								2	60

Site Code: 16
Station ID:

Latitude: 0' 0.0000 South

Direction 1																
Start Time	Cars & Bikes	Trailer	2 Axle Long	Single Unit	2 Axle 6 Tire	3 Axle Single	4 Axle Single	<5 Axl Double	5 Axle Double	>6 Axl Double	<6 Axl Multi	6 Axle Multi	>6 Axl Multi	Not Classe	Total	
11/11/1																
7	0	2	0	2	0	0	0	0	0	0	0	0	0	0	4	
01:00	0	0	0	1	0	0	0	0	0	0	0	0	0	0	1	
02:00	0	0	0	0	0	0	0	0	0	0	0	0	0	0	0	
03:00	0	2	0	1	0	0	0	0	0	0	0	0	0	0	3	
04:00	0	2	0	5	0	0	0	0	0	0	0	0	0	0	7	
05:00	0	0	0	14	4	0	0	0	0	0	0	0	0	0	18	
06:00	0	2	1	17	9	0	0	0	0	0	0	0	0	0	29	
07:00	0	0	0	10	8	0	0	0	0	0	0	0	0	1	19	
08:00	0	1	0	11	3	0	0	0	0	0	0	0	0	0	15	
09:00	0	2	0	5	1	0	0	0	0	0	0	0	0	1	9	
10:00	2	2	0	4	3	1	0	0	0	0	0	0	0	1	13	
11:00	0	0	0	9	5	0	0	0	0	0	0	0	0	0	14	
12 PM	0	3	0	10	4	0	0	0	0	0	0	0	0	0	17	
13:00	0	2	0	8	1	0	0	0	0	0	0	0	0	0	11	
14:00	0	1	1	4	1	0	0	0	0	0	0	0	0	0	7	
15:00	0	2	0	6	0	0	0	0	0	0	0	0	0	0	8	
16:00	0	0	0	0	0	0	0	0	0	0	0	0	0	0	0	
17:00	0	0	0	1	0	0	0	0	0	0	0	0	0	0	1	
18:00	0	0	0	3	0	0	0	0	0	0	0	0	0	0	3	
19:00	0	1	0	3	1	0	0	0	0	0	0	0	0	0	5	
20:00	0	0	0	6	0	0	0	0	0	0	0	0	0	0	6	
21:00	0	0	0	0	0	0	0	0	0	0	0	0	0	0	0	
22:00	0	0	0	0	0	0	0	0	0	0	0	0	0	0	0	
23:00	0	0	0	1	0	0	0	0	0	0	0	0	0	0	1	
Total	2	22	2	121	40	1	0	0	0	0	0	0	0	3	191	
Percent	1.0%	11.5%	1.0%	63.4%	20.9%	0.5%	0.0%	0.0%	0.0%	0.0%	0.0%	0.0%	0.0%	1.6%		
AM Peak	10:00	00:00	08:00	06:00	06:00	10:00								07:00	06:00	
Vol.	2	2	1	17	9	1								1	29	
PM Peak		12:00	14:00	12:00	12:00										12:00	
Vol.		3	1	10	4										17	

Site Code: 16
Station ID:

Latitude: 0' 0.0000 South

Direction 1

Start Time	Cars & Bikes	Trailer	2 Axle Long	Single Unit	2 Axle 6 Tire	3 Axle Single	4 Axle Single	<5 Axl Double	5 Axle Double	>6 Axl Double	<6 Axl Multi	6 Axle Multi	>6 Axl Multi	Not Classe	Total
11/12/1															
7	0	0	0	0	1	0	0	0	0	0	0	0	0	0	1
01:00	0	0	0	0	0	0	0	0	0	0	0	0	0	0	0
02:00	0	0	0	0	0	0	0	0	0	0	0	0	0	0	0
03:00	0	0	0	0	0	0	0	0	0	0	0	0	0	0	0
04:00	0	0	0	0	0	0	0	0	0	0	0	0	0	0	0
05:00	0	0	0	1	1	0	0	0	0	0	0	0	0	0	2
06:00	0	0	0	0	0	0	0	0	0	0	0	0	0	0	0
07:00	0	0	0	1	0	0	0	0	0	0	0	0	0	0	1
08:00	0	0	0	3	2	0	0	0	0	0	0	0	0	0	5
09:00	0	0	0	6	6	0	0	0	0	0	0	0	0	0	12
10:00	0	0	0	0	2	0	0	0	0	0	0	0	0	0	2
11:00	0	0	0	2	1	0	0	0	0	0	0	0	0	0	3
12 PM	0	0	0	1	0	0	0	0	0	0	0	0	0	0	1
13:00	0	0	0	2	2	0	0	0	0	0	0	0	0	0	4
14:00	0	2	0	1	0	0	0	0	0	0	0	0	0	0	3
15:00	0	0	0	1	1	0	0	0	0	0	0	0	0	0	2
16:00	0	0	0	3	0	0	0	0	0	0	0	0	0	0	3
17:00	0	0	0	2	1	0	0	0	0	0	0	0	0	1	4
18:00	0	0	0	1	0	0	0	0	0	0	0	0	0	0	1
19:00	0	5	2	0	2	0	0	0	0	0	0	0	0	0	9
20:00	2	1	0	1	1	0	0	0	0	0	0	0	0	0	5
21:00	0	2	0	3	6	0	0	0	0	0	0	0	0	0	11
22:00	5	2	0	0	1	0	0	0	0	0	0	0	0	0	8
23:00	0	1	0	2	0	0	0	0	0	0	0	0	0	0	3
Total	7	13	2	30	27	0	0	0	0	0	0	0	0	1	80
Percent	8.8%	16.3%	2.5%	37.5%	33.8%	0.0%	0.0%	0.0%	0.0%	0.0%	0.0%	0.0%	0.0%	1.3%	
AM Peak Vol.				09:00	09:00										09:00
PM Peak Vol.	22:00	19:00	19:00	16:00	21:00									17:00	21:00
	5	5	2	3	6									1	11

Site Code: 16
Station ID:

Latitude: 0° 0.0000 South

Direction 1															
Start Time	Cars & Bikes	Trailer	2 Axle Long	Single Unit	2 Axle 6 Tire	3 Axle Single	4 Axle Single	<5 Axl Double	5 Axle Double	>6 Axl Double	<6 Axl Multi	6 Axle Multi	>6 Axl Multi	Not Classe	Total
11/13/1															
7	0	0	0	1	1	0	0	0	0	0	0	0	0	0	2
01:00	0	0	0	1	4	0	0	0	0	0	0	0	0	0	5
02:00	0	4	0	2	2	0	0	0	0	0	0	0	0	0	8
03:00	0	5	0	2	1	0	0	0	0	0	0	0	0	0	8
04:00	0	7	0	5	7	0	0	0	0	0	0	0	0	0	19
05:00	1	8	0	17	24	0	0	0	0	0	0	0	0	2	52
06:00	7	12	0	45	38	0	0	0	0	0	0	0	0	4	106
07:00	1	12	0	37	32	0	0	0	0	0	0	0	0	0	82
08:00	3	16	0	35	11	0	0	0	0	0	0	0	0	0	65
09:00	1	14	0	31	4	0	0	0	0	0	0	0	0	2	52
10:00	2	9	0	16	4	0	0	0	0	0	0	0	0	0	31
11:00	0	11	0	14	5	0	0	0	0	0	0	0	0	0	30
12 PM	0	7	0	23	11	0	0	0	0	0	0	0	0	1	42
13:00	0	10	0	34	16	0	0	0	0	0	0	0	0	1	61
14:00	1	11	0	31	19	0	0	0	0	0	0	0	0	1	63
15:00	1	11	0	28	15	0	0	0	0	0	0	0	0	0	55
16:00	1	12	0	12	3	0	0	0	0	0	0	0	0	0	28
17:00	0	5	0	8	5	0	0	0	0	0	0	0	0	0	18
18:00	0	3	0	7	4	0	0	0	0	0	0	0	0	0	14
19:00	0	4	0	10	2	0	0	0	0	0	0	0	0	0	16
20:00	0	1	0	2	1	0	0	0	0	0	0	0	0	0	4
21:00	0	1	0	6	1	0	0	0	0	0	0	0	0	0	8
22:00	0	2	0	2	1	0	0	0	0	0	0	0	0	0	5
23:00	0	2	0	6	5	0	0	0	0	0	0	0	0	0	13
Total	18	167	0	375	216	0	0	0	0	0	0	0	0	11	787
Percent	2.3%	21.2%	0.0%	47.6%	27.4%	0.0%	0.0%	0.0%	0.0%	0.0%	0.0%	0.0%	0.0%	1.4%	
AM Peak	06:00	08:00		06:00	06:00									06:00	06:00
Vol.	7	16		45	38									4	106
PM Peak	14:00	16:00		13:00	14:00									12:00	14:00
Vol.	1	12		34	19									1	63

Site Code: 16
Station ID:

Latitude: 0' 0.0000 South

Direction 1

Start Time	Cars & Bikes	Trailer	2 Axle Long	Single Unit	2 Axle 6 Tire	3 Axle Single	4 Axle Single	<5 Axl Double	5 Axle Double	>6 Axl Double	<6 Axl Multi	6 Axle Multi	>6 Axl Multi	Not Classe	Total
11/14/1															
7	0	1	0	4	0	0	0	0	0	0	0	0	0	0	5
01:00	0	2	0	4	0	0	0	0	0	0	0	0	0	0	6
02:00	0	5	0	2	1	0	0	0	0	0	0	0	0	0	8
03:00	0	2	0	1	0	0	0	0	0	0	0	0	0	0	3
04:00	0	11	0	12	6	0	0	0	0	0	0	0	0	0	29
05:00	2	10	0	24	18	1	0	0	0	0	0	0	0	1	56
06:00	1	11	0	57	15	0	0	0	0	0	0	0	0	0	84
07:00	0	4	0	45	20	0	0	0	0	0	0	0	0	0	69
08:00	0	10	2	37	18	0	0	0	0	0	0	0	0	0	67
09:00	0	11	0	30	5	0	0	0	0	0	0	0	0	1	47
10:00	0	15	0	18	6	0	0	0	0	0	0	0	0	3	42
11:00	0	11	1	17	5	0	0	0	0	0	0	0	0	0	34
12 PM	0	10	1	22	14	0	0	0	0	0	0	0	0	0	47
13:00	*	*	*	*	*	*	*	*	*	*	*	*	*	*	*
14:00	*	*	*	*	*	*	*	*	*	*	*	*	*	*	*
15:00	*	*	*	*	*	*	*	*	*	*	*	*	*	*	*
16:00	*	*	*	*	*	*	*	*	*	*	*	*	*	*	*
17:00	*	*	*	*	*	*	*	*	*	*	*	*	*	*	*
18:00	*	*	*	*	*	*	*	*	*	*	*	*	*	*	*
19:00	*	*	*	*	*	*	*	*	*	*	*	*	*	*	*
20:00	*	*	*	*	*	*	*	*	*	*	*	*	*	*	*
21:00	*	*	*	*	*	*	*	*	*	*	*	*	*	*	*
22:00	*	*	*	*	*	*	*	*	*	*	*	*	*	*	*
23:00	*	*	*	*	*	*	*	*	*	*	*	*	*	*	*
Total	3	103	4	273	108	1	0	0	0	0	0	0	0	5	497
Percent	0.6%	20.7%	0.8%	54.9%	21.7%	0.2%	0.0%	0.0%	0.0%	0.0%	0.0%	0.0%	0.0%	1.0%	
AM Peak	05:00	10:00	08:00	06:00	07:00	05:00								10:00	06:00
Vol.	2	15	2	57	20	1								3	84
PM Peak		12:00	12:00	12:00	12:00										12:00
Vol.		10	1	22	14										47
Grand Total	53	489	11	1293	648	4	0	0	0	0	0	0	0	37	2535
Percent	2.1%	19.3%	0.4%	51.0%	25.6%	0.2%	0.0%	0.0%	0.0%	0.0%	0.0%	0.0%	0.0%	1.5%	

Site Code: 16
Station ID:

Latitude: 0' 0.0000 South

Direction 2

Start Time	Bikes	Cars & Trailer	2 Axle Long	Single Unit	2 Axle 6 Tire	3 Axle Single	4 Axle Single	<5 Axl Double	5 Axle Double	>6 Axl Double	<6 Axl Multi	6 Axle Multi	>6 Axl Multi	Not Classe	Total
11/09/1															
7															
01:00															
02:00															
03:00															
04:00															
05:00															
06:00															
07:00															
08:00															
09:00															
10:00															
11:00															
12 PM															
13:00															
14:00	0	12	1	11	64	0	0	0	0	0	0	0	0	0	88
15:00	0	15	0	13	81	0	0	0	0	0	0	0	0	0	109
16:00	2	0	0	9	80	0	1	0	0	0	0	0	0	0	92
17:00	0	5	0	10	55	1	0	0	0	0	0	0	0	0	71
18:00	0	4	0	7	25	0	0	0	0	0	0	0	0	0	36
19:00	0	4	0	3	11	0	0	0	0	0	0	0	0	0	18
20:00	0	3	0	2	8	0	0	0	0	0	0	0	0	0	13
21:00	0	2	0	1	6	0	0	0	0	0	0	0	0	0	9
22:00	0	1	0	1	8	0	0	0	0	0	0	0	0	0	10
23:00	3	0	0	2	8	0	0	0	0	0	0	0	0	0	13
Total	5	46	1	59	346	1	1	0	0	0	0	0	0	0	459
Percent	1.1%	10.0%	0.2%	12.9%	75.4%	0.2%	0.2%	0.0%	0.0%	0.0%	0.0%	0.0%	0.0%	0.0%	
AM Peak Vol.															
PM Peak Vol.	23:00	15:00	14:00	15:00	15:00	17:00	16:00								15:00
	3	15	1	13	81	1	1								109

Site Code: 16
Station ID:

Latitude: 0' 0.0000 South

Direction 2																
Start Time	Bikes	Cars & Trailer	2 Axle Long	Single Unit	2 Axle 6 Tire	3 Axle Single	4 Axle Single	<5 Axl Double	5 Axle Double	>6 Axl Double	<6 Axl Multi	6 Axle Multi	>6 Axl Multi	Not Classe	Total	
11/10/1																
7	0	1	0	0	16	0	0	0	0	0	0	0	0	0	17	
01:00	0	0	0	0	2	0	0	0	0	0	0	0	0	0	2	
02:00	0	0	0	2	1	0	0	0	0	0	0	0	0	0	3	
03:00	1	0	0	2	1	0	0	0	0	0	0	0	0	0	4	
04:00	0	3	0	2	1	0	0	0	0	0	0	0	0	0	6	
05:00	1	11	0	10	6	1	0	0	0	0	0	0	0	0	29	
06:00	5	16	0	15	21	0	2	2	0	0	0	0	0	1	62	
07:00	0	9	0	3	13	0	0	0	0	0	0	0	0	0	25	
08:00	0	5	0	1	18	0	0	0	0	0	0	0	0	0	24	
09:00	2	9	0	23	20	0	0	0	0	0	0	0	0	1	55	
10:00	1	11	0	17	27	1	0	0	0	0	0	0	0	0	57	
11:00	3	15	0	16	44	0	0	0	0	0	0	0	0	4	82	
12 PM	1	8	1	10	68	0	0	0	0	0	0	0	0	0	88	
13:00	2	11	0	13	45	0	0	0	0	0	0	0	0	0	71	
14:00	0	9	0	4	55	1	0	1	0	0	0	0	0	0	70	
15:00	0	7	0	6	82	0	0	0	0	0	0	0	0	0	95	
16:00	0	5	0	16	65	0	0	0	0	0	0	0	0	0	86	
17:00	2	2	0	11	46	0	0	0	0	0	0	0	0	0	61	
18:00	0	3	0	6	19	0	0	0	0	0	0	0	0	0	28	
19:00	1	7	0	7	10	0	0	0	0	0	0	0	0	0	25	
20:00	0	4	0	3	5	0	0	0	0	0	0	0	0	0	12	
21:00	0	0	0	1	7	0	0	0	0	0	0	0	0	0	8	
22:00	0	0	0	0	7	0	0	0	0	0	0	0	0	0	7	
23:00	0	0	0	5	20	0	0	0	0	0	0	0	0	0	25	
Total	19	136	1	173	599	3	2	3	0	0	0	0	0	6	942	
Percent	2.0%	14.4%	0.1%	18.4%	63.6%	0.3%	0.2%	0.3%	0.0%	0.0%	0.0%	0.0%	0.0%	0.6%		
AM Peak	06:00	06:00		09:00	11:00	05:00	06:00	06:00						11:00	11:00	
Vol.	5	16		23	44	1	2	2						4	82	
PM Peak	13:00	13:00	12:00	16:00	15:00	14:00		14:00							15:00	
Vol.	2	11	1	16	82	1		1							95	

Engineering Associates

Site Code: 16
Station ID:

Latitude: 0' 0.0000 South

Direction 2															
Start Time	Cars & Bikes	Trailer	2 Axle Long	Single Unit	2 Axle 6 Tire	3 Axle Single	4 Axle Single	<5 Axl Double	5 Axle Double	>6 Axl Double	<6 Axl Multi	6 Axle Multi	>6 Axl Multi	Not Classe	Total
11/11/1															
7	0	0	0	0	7	0	0	0	0	0	0	0	0	0	7
01:00	0	0	0	0	1	0	0	0	0	0	0	0	0	0	1
02:00	0	0	0	0	0	0	0	0	0	0	0	0	0	0	0
03:00	0	0	0	1	1	0	0	0	0	0	0	0	0	0	2
04:00	1	0	0	3	7	0	0	0	0	0	0	0	0	0	11
05:00	0	0	0	0	2	0	0	0	0	0	0	0	0	0	2
06:00	0	5	0	2	4	0	0	0	0	0	0	0	0	0	11
07:00	0	8	0	4	4	0	0	0	0	0	0	0	0	0	16
08:00	0	0	0	3	22	0	0	0	0	0	0	0	0	0	25
09:00	0	3	0	4	24	0	0	0	0	0	0	0	0	0	31
10:00	0	6	0	3	28	0	0	0	0	0	0	0	0	0	37
11:00	0	0	0	9	41	0	0	0	0	0	0	0	0	0	50
12 PM	0	0	0	7	44	0	0	0	0	0	0	0	0	0	51
13:00	3	0	0	4	42	0	0	0	0	0	0	0	0	0	49
14:00	0	0	0	4	32	0	0	0	0	0	0	0	0	0	36
15:00	0	0	0	8	36	0	0	0	0	0	0	0	0	0	44
16:00	0	0	0	0	16	0	0	0	0	0	0	0	0	0	16
17:00	0	0	0	0	1	0	0	0	0	0	0	0	0	0	1
18:00	0	0	0	1	2	0	0	0	0	0	0	0	0	0	3
19:00	0	1	0	2	2	0	0	0	0	0	0	0	0	0	5
20:00	0	0	0	1	4	0	0	0	0	0	0	0	0	0	5
21:00	0	0	0	1	1	0	0	0	0	0	0	0	0	0	2
22:00	0	0	0	0	0	0	0	0	0	0	0	0	0	0	0
23:00	0	0	0	0	1	0	0	0	0	0	0	0	0	0	1
Total	4	23	0	57	322	0	0	0	0	0	0	0	0	0	406
Percent	1.0%	5.7%	0.0%	14.0%	79.3%	0.0%	0.0%	0.0%	0.0%	0.0%	0.0%	0.0%	0.0%	0.0%	
AM Peak	04:00	07:00		11:00	11:00										11:00
Vol.	1	8		9	41										50
PM Peak	13:00	19:00		15:00	12:00										12:00
Vol.	3	1		8	44										51

Site Code: 16
Station ID:

Latitude: 0' 0.0000 South

Direction 2

Start Time	Cars & Bikes	Trailer	2 Axle Long	Single Unit	2 Axle 6 Tire	3 Axle Single	4 Axle Single	<5 Axl Double	5 Axle Double	>6 Axl Double	<6 Axl Multi	6 Axle Multi	>6 Axl Multi	Not Classe	Total
11/12/1															
7	0	0	0	0	1	0	0	0	0	0	0	0	0	0	1
01:00	0	0	0	0	0	0	0	0	0	0	0	0	0	0	0
02:00	0	0	0	0	0	0	0	0	0	0	0	0	0	0	0
03:00	0	0	0	0	0	0	0	0	0	0	0	0	0	0	0
04:00	0	0	0	0	0	0	0	0	0	0	0	0	0	0	0
05:00	0	0	0	0	0	0	0	0	0	0	0	0	0	0	0
06:00	0	0	0	0	0	0	0	0	0	0	0	0	0	0	0
07:00	0	0	0	1	0	0	0	0	0	0	0	0	0	0	1
08:00	0	0	0	0	1	0	0	0	0	0	0	0	0	0	1
09:00	0	0	0	5	4	0	0	0	0	0	0	0	0	0	9
10:00	0	0	0	0	9	0	0	0	0	0	0	0	0	0	9
11:00	0	0	0	1	8	0	0	0	0	0	0	0	0	0	9
12 PM	0	0	0	1	10	0	0	0	0	0	0	0	0	0	11
13:00	0	0	0	2	7	0	0	0	0	0	0	0	0	0	9
14:00	0	0	0	0	0	0	0	0	0	0	0	0	0	0	0
15:00	0	0	0	1	1	0	0	0	0	0	0	0	0	0	2
16:00	0	0	0	0	4	0	0	0	0	0	0	0	0	0	4
17:00	0	2	0	0	2	0	0	0	0	0	0	0	0	0	4
18:00	0	0	0	0	3	0	0	0	0	0	0	0	0	0	3
19:00	0	2	0	0	0	0	0	0	0	0	0	0	0	0	2
20:00	0	1	0	0	1	0	0	0	0	0	0	0	0	0	2
21:00	0	0	0	0	2	0	0	0	0	0	0	0	0	0	2
22:00	0	2	0	0	3	0	0	0	0	0	0	0	0	0	5
23:00	0	1	0	0	1	0	0	0	0	0	0	0	0	0	2
Total	0	8	0	11	57	0	0	0	0	0	0	0	0	0	76
Percent	0.0%	10.5%	0.0%	14.5%	75.0%	0.0%	0.0%	0.0%	0.0%	0.0%	0.0%	0.0%	0.0%	0.0%	
AM Peak				09:00	10:00										09:00
Vol.				5	9										9
PM Peak		17:00		13:00	12:00										12:00
Vol.		2		2	10										11

Engineering Associates

Site Code: 16
Station ID:

Latitude: 0' 0.0000 South

Direction 2

Start Time	Bikes	Cars & Trailer	2 Axle Long	Single Unit	2 Axle 6 Tire	3 Axle Single	4 Axle Single	<5 Axl Double	5 Axle Double	>6 Axl Double	<6 Axl Multi	6 Axle Multi	>6 Axl Multi	Not Class	Total
11/13/1															
7	0	1	0	0	2	0	0	0	0	0	0	0	0	0	3
01:00	0	0	0	1	1	0	0	0	0	0	0	0	0	0	2
02:00	0	1	0	1	1	0	0	0	0	0	0	0	0	0	3
03:00	0	0	0	1	1	0	0	0	0	0	0	0	0	0	2
04:00	0	0	0	0	1	0	0	0	0	0	0	0	0	0	1
05:00	0	16	0	10	5	0	0	1	0	0	0	0	0	0	32
06:00	6	26	0	14	19	0	0	0	0	0	0	0	0	0	65
07:00	2	16	0	15	18	0	0	0	0	0	0	0	0	1	52
08:00	1	17	0	13	12	0	0	1	0	0	0	0	0	1	45
09:00	1	15	0	11	25	0	0	0	0	0	0	0	0	0	52
10:00	0	16	0	22	18	0	0	0	0	0	0	0	0	0	56
11:00	3	13	1	17	25	0	0	0	0	0	0	0	0	0	59
12 PM	1	11	0	18	57	0	0	0	0	0	0	0	0	0	87
13:00	0	11	0	9	42	0	0	0	0	0	0	0	0	0	62
14:00	3	10	0	10	55	0	0	0	0	0	0	0	0	1	79
15:00	0	12	0	15	79	0	0	0	0	0	0	0	0	0	106
16:00	2	7	0	14	63	0	0	0	0	0	0	0	0	1	87
17:00	0	8	0	11	52	0	0	0	0	0	0	0	0	0	71
18:00	1	11	0	5	36	0	0	0	0	0	0	0	0	0	53
19:00	0	2	0	5	9	0	0	0	0	0	0	0	0	0	16
20:00	0	3	0	2	4	0	0	0	0	0	0	0	0	0	9
21:00	0	0	0	0	4	0	0	0	0	0	0	0	0	0	4
22:00	0	0	0	0	7	0	0	0	0	0	0	0	0	0	7
23:00	0	0	0	0	10	0	0	0	0	0	0	0	0	0	10
Total	20	196	1	194	546	0	0	2	0	0	0	0	0	4	963
Percent	2.1%	20.4%	0.1%	20.1%	56.7%	0.0%	0.0%	0.2%	0.0%	0.0%	0.0%	0.0%	0.0%	0.4%	
AM Peak	06:00	06:00	11:00	10:00	09:00			05:00						07:00	06:00
Vol.	6	26	1	22	25			1						1	65
PM Peak	14:00	15:00		12:00	15:00									14:00	15:00
Vol.	3	12		18	79									1	106

Site Code: 16
Station ID:

Latitude: 0' 0.0000 South

Direction 2															
Start Time	Bikes	Cars & Trailer	2 Axle Long	Single Unit	2 Axle 6 Tire	3 Axle Single	4 Axle Single	<5 Axl Double	5 Axle Double	>6 Axl Double	<6 Axl Multi	6 Axle Multi	>6 Axl Multi	Not Classe	Total
11/14/1															
7	0	1	0	1	17	0	0	0	0	0	0	0	0	0	19
01:00	0	0	0	1	2	0	0	0	0	0	0	0	0	0	3
02:00	0	2	0	0	0	0	0	0	0	0	0	0	0	0	2
03:00	0	0	0	0	1	0	0	0	0	0	0	0	0	0	1
04:00	0	1	0	2	2	0	0	0	0	0	0	0	0	0	5
05:00	0	17	0	10	7	0	0	1	0	0	0	0	0	0	35
06:00	0	24	0	19	22	0	0	0	0	0	0	0	0	0	65
07:00	0	21	0	7	14	0	0	1	0	0	0	0	0	0	43
08:00	0	9	0	3	24	0	0	0	0	0	0	0	0	0	36
09:00	1	8	0	12	23	1	0	0	0	0	0	0	0	0	45
10:00	0	14	0	11	31	0	0	0	0	0	0	0	0	0	56
11:00	0	8	1	13	48	0	0	0	0	0	0	0	0	0	70
12 PM	0	12	0	22	56	0	0	0	0	0	0	0	0	1	91
13:00	*	*	*	*	*	*	*	*	*	*	*	*	*	*	*
14:00	*	*	*	*	*	*	*	*	*	*	*	*	*	*	*
15:00	*	*	*	*	*	*	*	*	*	*	*	*	*	*	*
16:00	*	*	*	*	*	*	*	*	*	*	*	*	*	*	*
17:00	*	*	*	*	*	*	*	*	*	*	*	*	*	*	*
18:00	*	*	*	*	*	*	*	*	*	*	*	*	*	*	*
19:00	*	*	*	*	*	*	*	*	*	*	*	*	*	*	*
20:00	*	*	*	*	*	*	*	*	*	*	*	*	*	*	*
21:00	*	*	*	*	*	*	*	*	*	*	*	*	*	*	*
22:00	*	*	*	*	*	*	*	*	*	*	*	*	*	*	*
23:00	*	*	*	*	*	*	*	*	*	*	*	*	*	*	*
Total	1	117	1	101	247	1	0	2	0	0	0	0	0	1	471
Percent	0.2%	24.8%	0.2%	21.4%	52.4%	0.2%	0.0%	0.4%	0.0%	0.0%	0.0%	0.0%	0.0%	0.2%	
AM Peak	09:00	06:00	11:00	06:00	11:00	09:00		05:00							11:00
Vol.	1	24	1	19	48	1		1							70
PM Peak		12:00		12:00	12:00									12:00	12:00
Vol.		12		22	56									1	91
Grand Total	49	526	4	595	2117	5	3	7	0	0	0	0	0	11	3317
Percent	1.5%	15.9%	0.1%	17.9%	63.8%	0.2%	0.1%	0.2%	0.0%	0.0%	0.0%	0.0%	0.0%	0.3%	

Site Code: 16
Station ID:

Latitude: 0' 0.0000 South

Direction 1, Direction 2

Start Time	Cars & Bikes	Trailer	2 Axle Long	Single Unit	2 Axle 6 Tire	3 Axle Single	4 Axle Single	<5 Axl Double	5 Axle Double	>6 Axl Double	<6 Axl Multi	6 Axle Multi	>6 Axl Multi	Not Classe	Total
11/09/1															
7	*	*	*	*	*	*	*	*	*	*	*	*	*	*	*
01:00	*	*	*	*	*	*	*	*	*	*	*	*	*	*	*
02:00	*	*	*	*	*	*	*	*	*	*	*	*	*	*	*
03:00	*	*	*	*	*	*	*	*	*	*	*	*	*	*	*
04:00	*	*	*	*	*	*	*	*	*	*	*	*	*	*	*
05:00	*	*	*	*	*	*	*	*	*	*	*	*	*	*	*
06:00	*	*	*	*	*	*	*	*	*	*	*	*	*	*	*
07:00	*	*	*	*	*	*	*	*	*	*	*	*	*	*	*
08:00	*	*	*	*	*	*	*	*	*	*	*	*	*	*	*
09:00	*	*	*	*	*	*	*	*	*	*	*	*	*	*	*
10:00	*	*	*	*	*	*	*	*	*	*	*	*	*	*	*
11:00	*	*	*	*	*	*	*	*	*	*	*	*	*	*	*
12 PM	*	*	*	*	*	*	*	*	*	*	*	*	*	*	*
13:00	*	*	*	*	*	*	*	*	*	*	*	*	*	*	*
14:00	0	16	2	41	74	0	0	0	0	0	0	0	0	0	133
15:00	0	25	0	52	98	0	0	0	0	0	0	0	0	2	177
16:00	2	6	0	24	82	0	1	0	0	0	0	0	0	0	115
17:00	0	13	0	24	57	1	0	0	0	0	0	0	0	0	95
18:00	3	11	0	14	26	0	0	0	0	0	0	0	0	0	54
19:00	2	14	0	16	16	0	0	0	0	0	0	0	0	0	48
20:00	0	3	0	3	11	0	0	0	0	0	0	0	0	1	18
21:00	0	8	0	5	11	0	0	0	0	0	0	0	0	0	24
22:00	0	5	0	3	12	0	0	0	0	0	0	0	0	0	20
23:00	7	0	0	5	11	0	0	0	0	0	0	0	0	0	23
Total	14	101	2	187	398	1	1	0	0	0	0	0	0	3	707
Percent	2.0%	14.3%	0.3%	26.4%	56.3%	0.1%	0.1%	0.0%	0.0%	0.0%	0.0%	0.0%	0.0%	0.4%	
AM Peak Vol.															
PM Peak Vol.	23:00	15:00	14:00	15:00	15:00	17:00	16:00							15:00	15:00
	7	25	2	52	98	1	1							2	177

Site Code: 16
Station ID:

Latitude: 0' 0.0000 South

Direction 1, Direction 2

Start Time	Cars & Bikes	Trailer	2 Axle Long	Single Unit	2 Axle 6 Tire	3 Axle Single	4 Axle Single	<5 Axl Double	5 Axle Double	>6 Axl Double	<6 Axl Multi	6 Axle Multi	>6 Axl Multi	Not Classe	Total
11/10/1															
7	0	4	0	1	17	0	0	0	0	0	0	0	0	0	22
01:00	0	1	0	1	2	0	0	0	0	0	0	0	0	0	4
02:00	0	0	0	4	2	0	0	0	0	0	0	0	0	0	6
03:00	1	3	0	6	3	0	0	0	0	0	0	0	0	0	13
04:00	0	8	0	7	10	0	0	0	0	0	0	0	0	0	25
05:00	1	21	0	28	29	1	0	0	0	0	0	0	0	0	80
06:00	8	34	0	48	59	0	2	2	0	0	0	0	0	3	156
07:00	3	17	0	29	45	0	0	0	0	0	0	0	0	2	96
08:00	0	9	0	31	28	0	0	0	0	0	0	0	0	0	68
09:00	3	17	2	47	27	0	0	0	0	0	0	0	0	3	99
10:00	4	21	0	43	32	1	0	0	0	0	0	0	0	2	103
11:00	4	23	0	37	50	1	0	0	0	0	0	0	0	6	121
12 PM	1	15	1	35	80	0	0	0	0	0	0	0	0	2	134
13:00	3	19	0	48	58	1	0	0	0	0	0	0	0	2	131
14:00	0	17	0	33	61	1	0	1	0	0	0	0	0	0	113
15:00	1	12	0	40	98	0	0	0	0	0	0	0	0	0	151
16:00	0	11	0	24	74	0	0	0	0	0	0	0	0	0	109
17:00	3	4	0	18	54	0	0	0	0	0	0	0	0	0	79
18:00	0	13	0	13	20	0	0	0	0	0	0	0	0	0	46
19:00	1	9	0	24	12	0	0	0	0	0	0	0	0	0	46
20:00	0	5	0	5	6	0	0	0	0	0	0	0	0	0	16
21:00	0	1	0	5	8	0	0	0	0	0	0	0	0	0	14
22:00	0	0	0	0	7	0	0	0	0	0	0	0	0	0	7
23:00	0	1	0	12	22	0	0	0	0	0	0	0	0	0	35
Total	33	265	3	539	804	5	2	3	0	0	0	0	0	20	1674
Percent	2.0%	15.8%	0.2%	32.2%	48.0%	0.3%	0.1%	0.2%	0.0%	0.0%	0.0%	0.0%	0.0%	1.2%	
AM Peak	06:00	06:00	09:00	06:00	06:00	05:00	08:00	06:00						11:00	06:00
Vol.	8	34	2	48	59	1	2	2						6	156
PM Peak	13:00	13:00	12:00	13:00	15:00	13:00		14:00						12:00	15:00
Vol.	3	19	1	48	98	1		1						2	151

Site Code: 16
Station ID:

Latitude: 0' 0.0000 South

Direction 1, Direction 2

Start Time	Cars & Bikes	Trailer	2 Axle Long	Single Unit	2 Axle 6 Tire	3 Axle Single	4 Axle Single	<5 Axl Double	5 Axle Double	>6 Axl Double	<6 Axl Multi	6 Axle Multi	>6 Axl Multi	Not Classe	Total
11/11/1															
7	0	2	0	2	7	0	0	0	0	0	0	0	0	0	11
01:00	0	0	0	1	1	0	0	0	0	0	0	0	0	0	2
02:00	0	0	0	0	0	0	0	0	0	0	0	0	0	0	0
03:00	0	2	0	2	1	0	0	0	0	0	0	0	0	0	5
04:00	1	2	0	8	7	0	0	0	0	0	0	0	0	0	18
05:00	0	0	0	14	6	0	0	0	0	0	0	0	0	0	20
06:00	0	7	1	19	13	0	0	0	0	0	0	0	0	0	40
07:00	0	8	0	14	12	0	0	0	0	0	0	0	0	1	35
08:00	0	1	0	14	25	0	0	0	0	0	0	0	0	0	40
09:00	0	5	0	9	25	0	0	0	0	0	0	0	0	1	40
10:00	2	8	0	7	31	1	0	0	0	0	0	0	0	1	50
11:00	0	0	0	18	46	0	0	0	0	0	0	0	0	0	64
12 PM	0	3	0	17	48	0	0	0	0	0	0	0	0	0	68
13:00	3	2	0	12	43	0	0	0	0	0	0	0	0	0	60
14:00	0	1	1	8	33	0	0	0	0	0	0	0	0	0	43
15:00	0	2	0	14	36	0	0	0	0	0	0	0	0	0	52
16:00	0	0	0	0	16	0	0	0	0	0	0	0	0	0	16
17:00	0	0	0	1	1	0	0	0	0	0	0	0	0	0	2
18:00	0	0	0	4	2	0	0	0	0	0	0	0	0	0	6
19:00	0	2	0	5	3	0	0	0	0	0	0	0	0	0	10
20:00	0	0	0	7	4	0	0	0	0	0	0	0	0	0	11
21:00	0	0	0	1	1	0	0	0	0	0	0	0	0	0	2
22:00	0	0	0	0	0	0	0	0	0	0	0	0	0	0	0
23:00	0	0	0	1	1	0	0	0	0	0	0	0	0	0	2
Total	6	45	2	178	362	1	0	0	0	0	0	0	0	3	597
Percent	1.0%	7.5%	0.3%	29.8%	60.6%	0.2%	0.0%	0.0%	0.0%	0.0%	0.0%	0.0%	0.0%	0.5%	
AM Peak	10:00	07:00	06:00	06:00	11:00	10:00								07:00	11:00
Vol.	2	8	1	19	46	1								1	64
PM Peak	13:00	12:00	14:00	12:00	12:00										12:00
Vol.	3	3	1	17	48										68

Site Code: 16
Station ID:

Latitude: 0° 0.0000 South

Direction 1, Direction 2		Cars &	2 Axle	Single	2 Axle	3 Axle	4 Axle	<5 Axl	5 Axle	>6 Axl	<6 Axl	6 Axle	>6 Axl	Not	
Start	Time	Bikes	Trailer	Long	Unit	6 Tire	Single	Double	Double	Double	Multi	Multi	Multi	Classe	Total
11/12/1	7	0	0	0	0	2	0	0	0	0	0	0	0	0	2
	01:00	0	0	0	0	0	0	0	0	0	0	0	0	0	0
	02:00	0	0	0	0	0	0	0	0	0	0	0	0	0	0
	03:00	0	0	0	0	0	0	0	0	0	0	0	0	0	0
	04:00	0	0	0	0	0	0	0	0	0	0	0	0	0	0
	05:00	0	0	0	1	1	0	0	0	0	0	0	0	0	2
	06:00	0	0	0	0	0	0	0	0	0	0	0	0	0	0
	07:00	0	0	0	2	0	0	0	0	0	0	0	0	0	2
	08:00	0	0	0	3	3	0	0	0	0	0	0	0	0	6
	09:00	0	0	0	11	10	0	0	0	0	0	0	0	0	21
	10:00	0	0	0	0	11	0	0	0	0	0	0	0	0	11
	11:00	0	0	0	3	9	0	0	0	0	0	0	0	0	12
	12 PM	0	0	0	2	10	0	0	0	0	0	0	0	0	12
	13:00	0	0	0	4	9	0	0	0	0	0	0	0	0	13
	14:00	0	2	0	1	0	0	0	0	0	0	0	0	0	3
	15:00	0	0	0	2	2	0	0	0	0	0	0	0	0	4
	16:00	0	0	0	3	4	0	0	0	0	0	0	0	0	7
	17:00	0	2	0	2	3	0	0	0	0	0	0	0	1	8
	18:00	0	0	0	1	3	0	0	0	0	0	0	0	0	4
	19:00	0	7	2	0	2	0	0	0	0	0	0	0	0	11
	20:00	2	2	0	1	2	0	0	0	0	0	0	0	0	7
	21:00	0	2	0	3	8	0	0	0	0	0	0	0	0	13
	22:00	5	4	0	0	4	0	0	0	0	0	0	0	0	13
	23:00	0	2	0	2	1	0	0	0	0	0	0	0	0	5
	Total	7	21	2	41	84	0	0	0	0	0	0	0	1	156
	Percent	4.5%	13.5%	1.3%	26.3%	53.8%	0.0%	0.0%	0.0%	0.0%	0.0%	0.0%	0.0%	0.6%	
AM	Peak				09:00	10:00									09:00
	Vol.				11	11									21
PM	Peak	22:00	19:00	19:00	13:00	12:00								17:00	13:00
	Vol.	5	7	2	4	10								1	13

Site Code: 16
Station ID:

Latitude: 0° 0.0000 South

Direction 1, Direction 2

Start Time	Cars & Bikes	Trailer	2 Axle Long	Single Unit	2 Axle 6 Tire	3 Axle Single	4 Axle Single	<5 Axl Double	5 Axle Double	>6 Axl Double	<6 Axl Multi	6 Axle Multi	>6 Axl Multi	Not Class	Total
11/13/1															
7	0	1	0	1	3	0	0	0	0	0	0	0	0	0	5
01:00	0	0	0	2	5	0	0	0	0	0	0	0	0	0	7
02:00	0	5	0	3	3	0	0	0	0	0	0	0	0	0	11
03:00	0	5	0	3	2	0	0	0	0	0	0	0	0	0	10
04:00	0	7	0	5	8	0	0	0	0	0	0	0	0	0	20
05:00	1	24	0	27	29	0	0	1	0	0	0	0	0	2	84
06:00	13	38	0	59	57	0	0	0	0	0	0	0	0	4	171
07:00	3	28	0	52	50	0	0	0	0	0	0	0	0	1	134
08:00	4	33	0	48	23	0	0	1	0	0	0	0	0	1	110
09:00	2	29	0	42	29	0	0	0	0	0	0	0	0	2	104
10:00	2	25	0	38	22	0	0	0	0	0	0	0	0	0	87
11:00	3	24	1	31	30	0	0	0	0	0	0	0	0	0	89
12 PM	1	18	0	41	58	0	0	0	0	0	0	0	0	1	129
13:00	0	21	0	43	58	0	0	0	0	0	0	0	0	1	123
14:00	4	21	0	41	74	0	0	0	0	0	0	0	0	2	142
15:00	1	23	0	43	94	0	0	0	0	0	0	0	0	0	161
16:00	3	19	0	26	66	0	0	0	0	0	0	0	0	1	115
17:00	0	13	0	19	57	0	0	0	0	0	0	0	0	0	89
18:00	1	14	0	12	40	0	0	0	0	0	0	0	0	0	67
19:00	0	6	0	15	11	0	0	0	0	0	0	0	0	0	32
20:00	0	4	0	4	5	0	0	0	0	0	0	0	0	0	13
21:00	0	1	0	6	5	0	0	0	0	0	0	0	0	0	12
22:00	0	2	0	2	8	0	0	0	0	0	0	0	0	0	12
23:00	0	2	0	6	15	0	0	0	0	0	0	0	0	0	23
Total	38	363	1	569	762	0	0	2	0	0	0	0	0	15	1750
Percent	2.2%	20.7%	0.1%	32.5%	43.5%	0.0%	0.0%	0.1%	0.0%	0.0%	0.0%	0.0%	0.0%	0.9%	
AM Peak	06:00	06:00	11:00	06:00	06:00			05:00						06:00	06:00
Vol.	13	38	1	59	57			1						4	171
PM Peak	14:00	15:00		13:00	15:00									14:00	15:00
Vol.	4	23		43	94									2	161

Site Code: 16
Station ID:

Latitude: 0' 0.0000 South

Direction 1, Direction 2

Start Time	Cars & Bikes	Trailer	2 Axle Long	Single Unit	2 Axle 6 Tire	3 Axle Single	4 Axle Single	<5 Axl Double	5 Axle Double	>6 Axl Double	<6 Axl Multi	6 Axle Multi	>6 Axl Multi	Not Classe	Total
11/14/1															
7	0	2	0	5	17	0	0	0	0	0	0	0	0	0	24
01:00	0	2	0	5	2	0	0	0	0	0	0	0	0	0	9
02:00	0	7	0	2	1	0	0	0	0	0	0	0	0	0	10
03:00	0	2	0	1	1	0	0	0	0	0	0	0	0	0	4
04:00	0	12	0	14	8	0	0	0	0	0	0	0	0	0	34
05:00	2	27	0	34	25	1	0	1	0	0	0	0	0	1	91
06:00	1	35	0	76	37	0	0	0	0	0	0	0	0	0	149
07:00	0	25	0	52	34	0	0	1	0	0	0	0	0	0	112
08:00	0	19	2	40	42	0	0	0	0	0	0	0	0	0	103
09:00	1	19	0	42	28	1	0	0	0	0	0	0	0	1	92
10:00	0	29	0	29	37	0	0	0	0	0	0	0	0	3	98
11:00	0	19	2	30	53	0	0	0	0	0	0	0	0	0	104
12 PM	0	22	1	44	70	0	0	0	0	0	0	0	0	1	138
13:00
14:00
15:00
16:00
17:00
18:00
19:00
20:00
21:00
22:00
23:00
Total	4	220	5	374	355	2	0	2	0	0	0	0	0	6	968
Percent	0.4%	22.7%	0.5%	38.6%	36.7%	0.2%	0.0%	0.2%	0.0%	0.0%	0.0%	0.0%	0.0%	0.6%	
AM Peak	05:00	06:00	08:00	06:00	11:00	05:00		05:00						10:00	06:00
Vol.	2	35	2	76	53	1		1						3	149
PM Peak		12:00	12:00	12:00	12:00									12:00	12:00
Vol.		22	1	44	70									1	138
Grand Total	102	1015	15	1888	2765	9	3	7	0	0	0	0	0	48	5852
Percent	1.7%	17.3%	0.3%	32.3%	47.2%	0.2%	0.1%	0.1%	0.0%	0.0%	0.0%	0.0%	0.0%	0.8%	